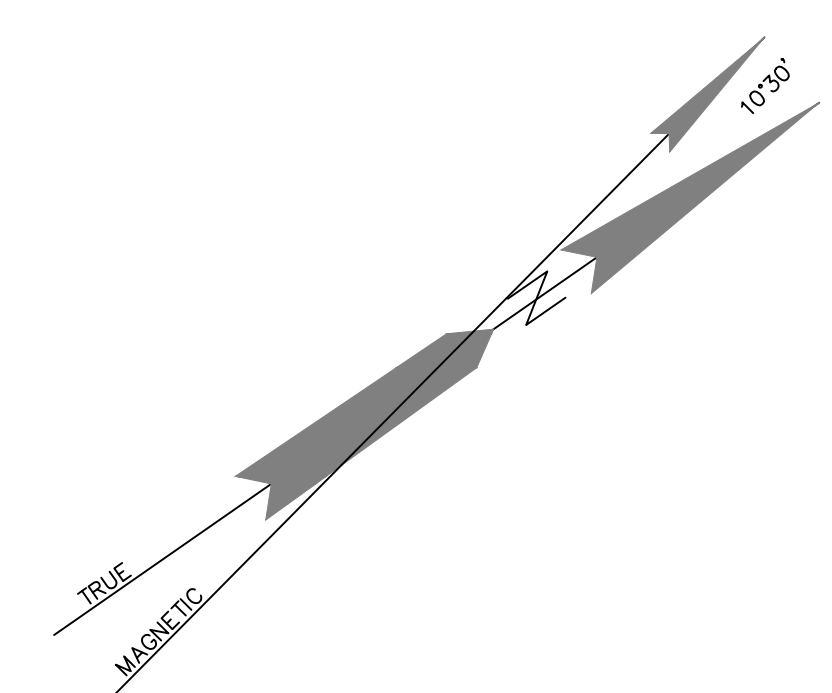
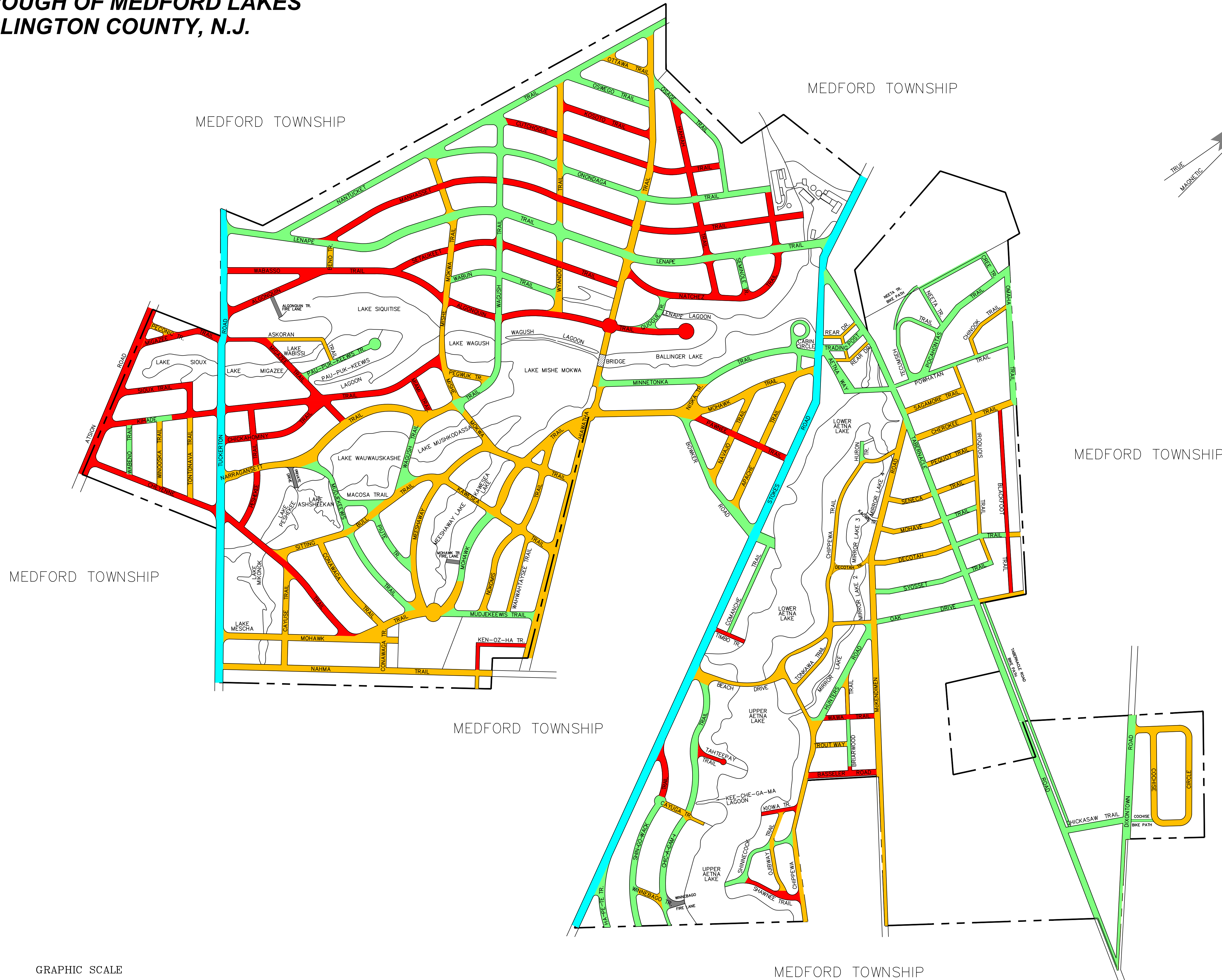


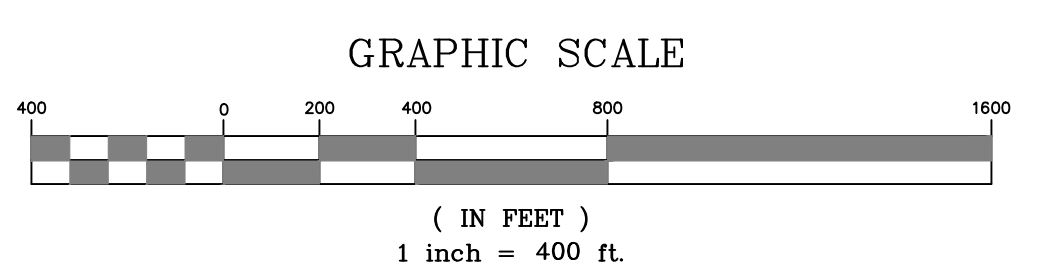
ROAD CONDITION MAP

BOROUGH OF MEDFORD LAKES
BURLINGTON COUNTY, N.J.



LEGEND

- COUNTY / STATE ROAD
- GOOD CONDITION
- FAIR CONDITION
- POOR CONDITION
- UNIMPROVED CONDITION
- PRIVATE ROADS / BIKE PATHS
- PAPER STREETS / FIRE LANES



ROADWAY CONDITION REFLECTS CONDITION OF ROADWAY AS OF JANUARY, 2022

ENVIRONMENTAL RESOLUTIONS, INC.
Engineers • Planners • Scientists • Surveyors
815 East Gate Drive - Suite 103
Mount Laurel, New Jersey 08054-3415
Tel. 856-235-7170 Fax 856-273-9239

| REVISIONS | |
|-----------|-----------|
| No. | DATE |
| 1 | NOV. 2016 |
| 2 | NOV. 2018 |
| 3 | JAN. 2021 |
| 4 | JUN. 2021 |
| 5 | JAN. 2022 |

| | |
|--|------------------------|
| ROAD CONDITION MAP | |
| LONG RANGE ROAD PROGRAM BOROUGH OF MEDFORD LAKES BURLINGTON COUNTY, NEW JERSEY | |
| <i>C. Jeremy Noll</i> C. Jeremy Noll | 1/18/22 DATE |
| N.J. PROFESSIONAL ENGINEER No. 24GE05037100 | |
| CAD FILE: medford_lakes_road_map.dwg | DRAWN: PFF |
| PROJECT No. 24035-01 | DESIGNED: CJN |
| SCALE: 1"=400' | DATE: FEB. 2015 |
| | SHEET 1 of 1 |